

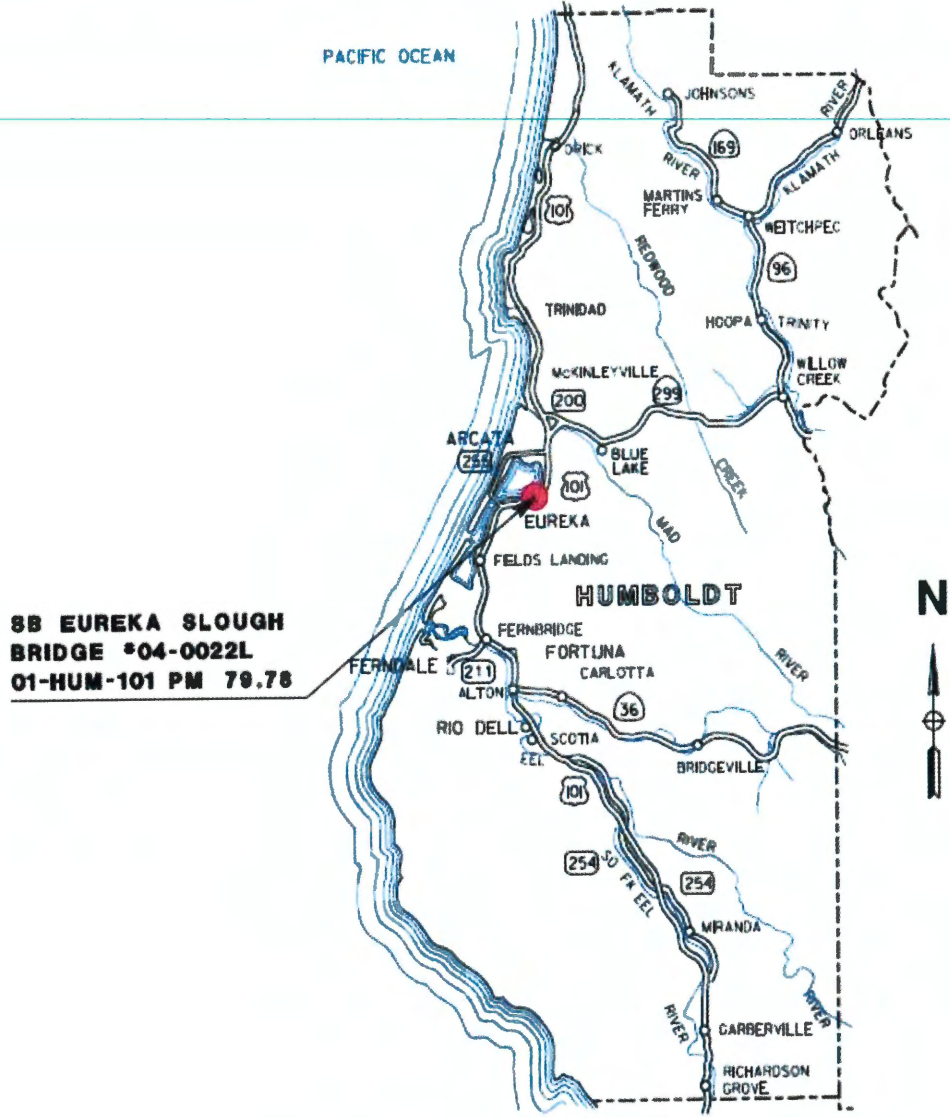
Eureka Slough Bridges Geotechnical Investigation
01-0F200/0M760
HUM 101 / 79.5-80.2

EUREKA SLOUGH BRIDGES GEOTECHNICAL INVESTIGATION

***Humboldt Bay Harbor, Recreation, and Conservation District
Development Permit Application***

Attachment 6, Location Map, Project Plans and Environmental Study Limits

LOCATION MAP



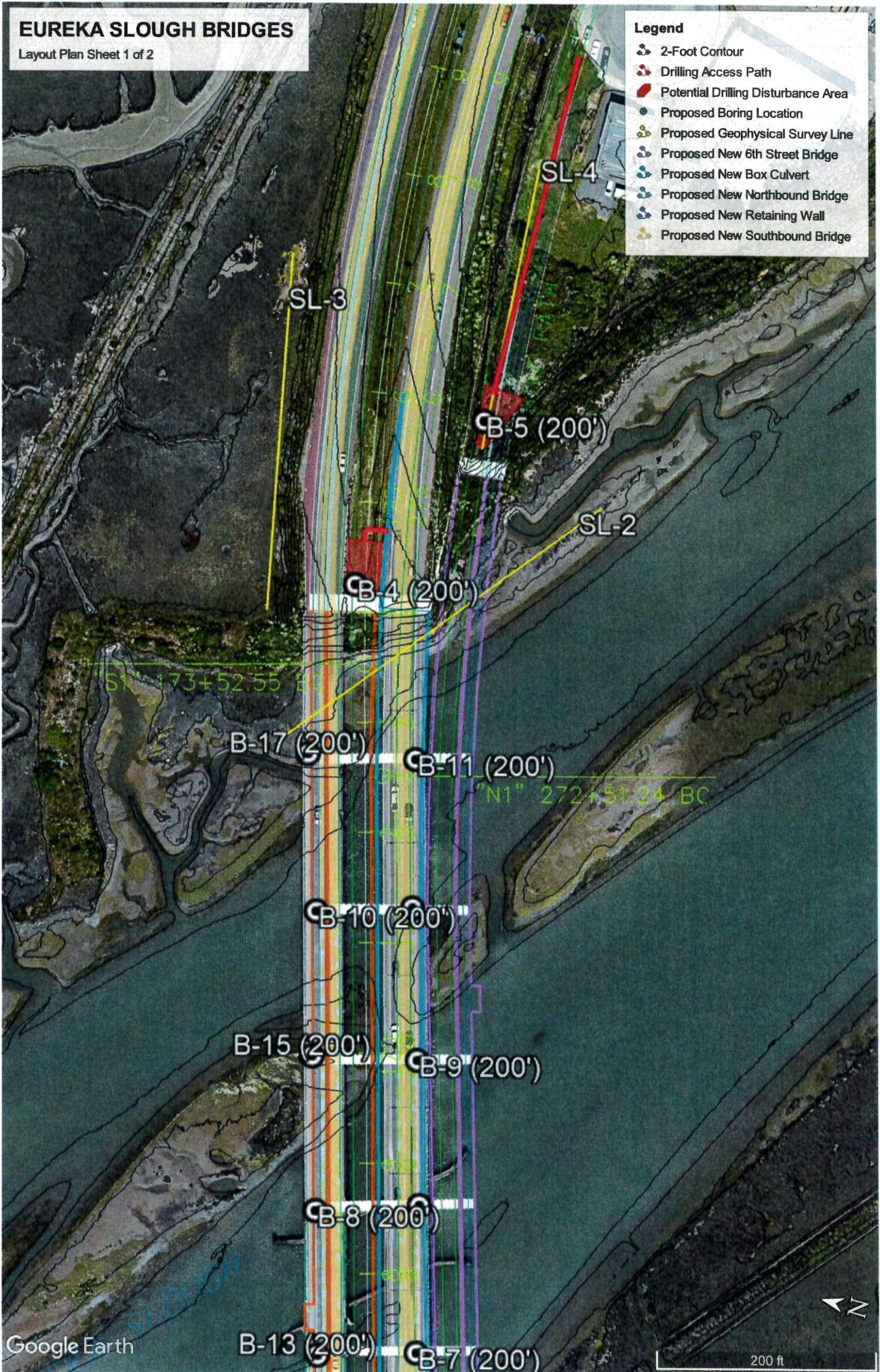
No Scale

EUREKA SLOUGH BRIDGES

Layout Plan Sheet 1 of 2

Legend

- 2-Foot Contour
- Drilling Access Path
- Potential Drilling Disturbance Area
- Proposed Boring Location
- Proposed Geophysical Survey Line
- Proposed New 6th Street Bridge
- Proposed New Box Culvert
- Proposed New Northbound Bridge
- Proposed New Retaining Wall
- Proposed New Southbound Bridge

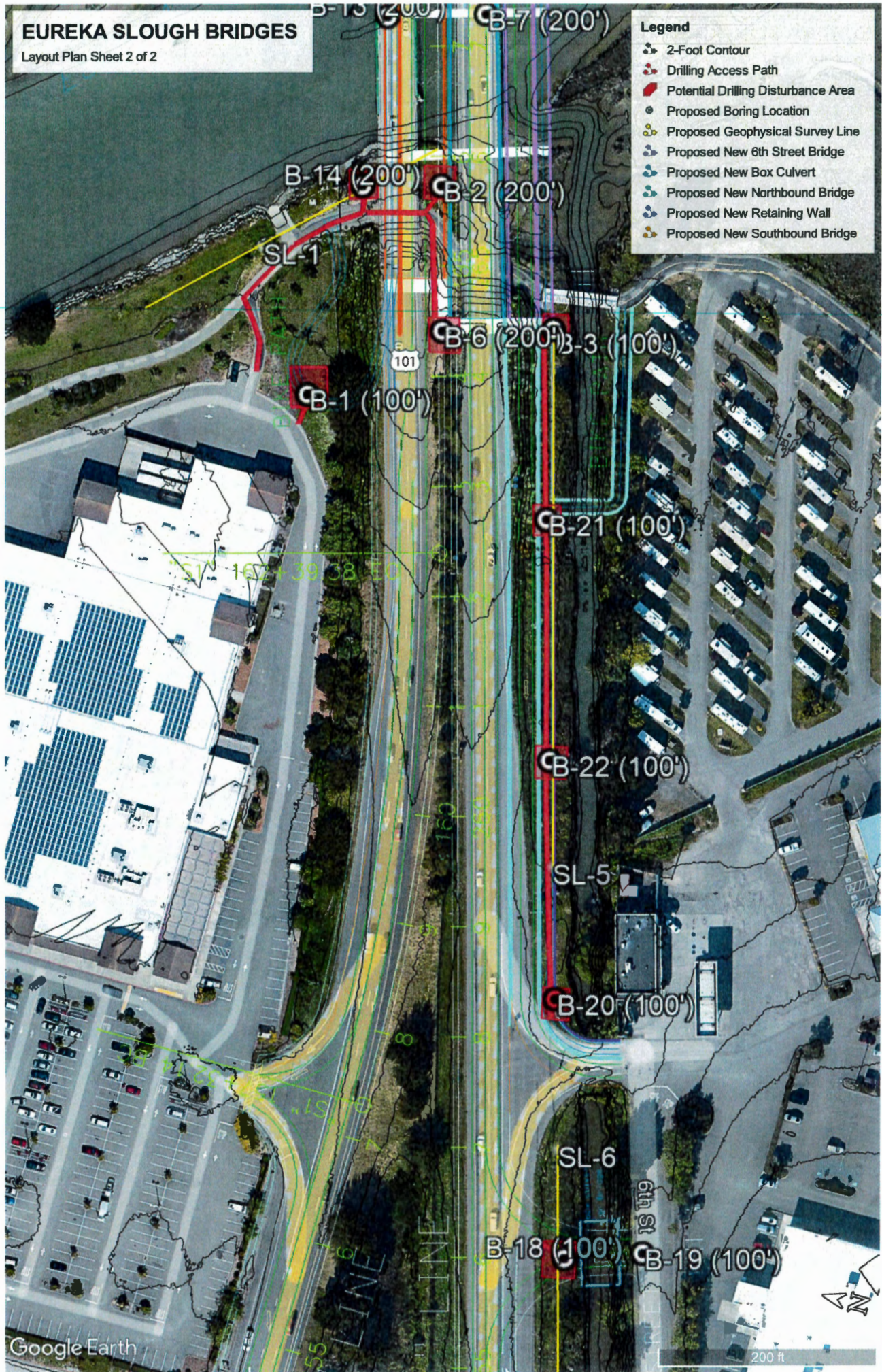


EUREKA SLOUGH BRIDGES

Layout Plan Sheet 2 of 2

Legend

- 2-Foot Contour
- Drilling Access Path
- Potential Drilling Disturbance Area
- Proposed Boring Location
- Proposed Geophysical Survey Line
- Proposed New 6th Street Bridge
- Proposed New Box Culvert
- Proposed New Northbound Bridge
- Proposed New Retaining Wall
- Proposed New Southbound Bridge



01-0F200

Eureka Slough Bridges Preliminary Geotechnical Investigation ESL

Legend

- Geotech ESL
- Work Area Disturbance



